

WCCA CONFERENCE



DELASOFT CLIENTS

- Delaware Department of Transportation (DelDOT)
- New Mexico Department of Transportation (NMDOT)
- South Carolina Department of Transportation (SCDOT)
- Oregon Department of Transportation (ODOT)
- Wisconsin Department of Transportation (WisDOT)
- Arizona Department of Transportation (ADOT)
- Louisiana Department of Transportation (LaDOTD)
- Permitting Package for Eau Claire County
 - Right of Way
 - Over Weight Over Height
 - Adopt A Highway
 - Driveway Access
 - Utility Permits
 - ATV Routes Permits



I KEY FEATURES FOR COUNTY PACKAGE



Interactive ESRI GIS mapping, which is fully integrated into all products.



Mobile Application that will run on both Apple and Android devices.



Products are configured to meet the needs of each county.



The products are Cloud based but can be installed on premises.



Delasoft has its own Security Package, or we can implement the County's security system.



Customizable Dashboards for Internal staff and External costumers.



Staying up with Technology



Built on Business Rules and a low code platform.



Robust Workflow Engine

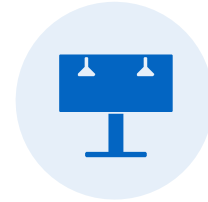


The public and businesses can have accounts in the system, which will allow them to submit Electronic forms and Permits.


DELASOFT PRODUCTS



Encroachment Permitting
System (EPS)



Outdoor Advertising
Control System



Utility Permitting Application
(UPA)



Wildlife Reporting
System



RevJet Permitting and
Revenue Management



Utility Collaboration
Manager



Enterprise Roadway
Manager




Adopt a Highway
Platform




Incident Locator Tool



Right of Way (ROW)
Violation System



Junkyard Control System



HPMS Automation



TSDM Data Management



Asset Management



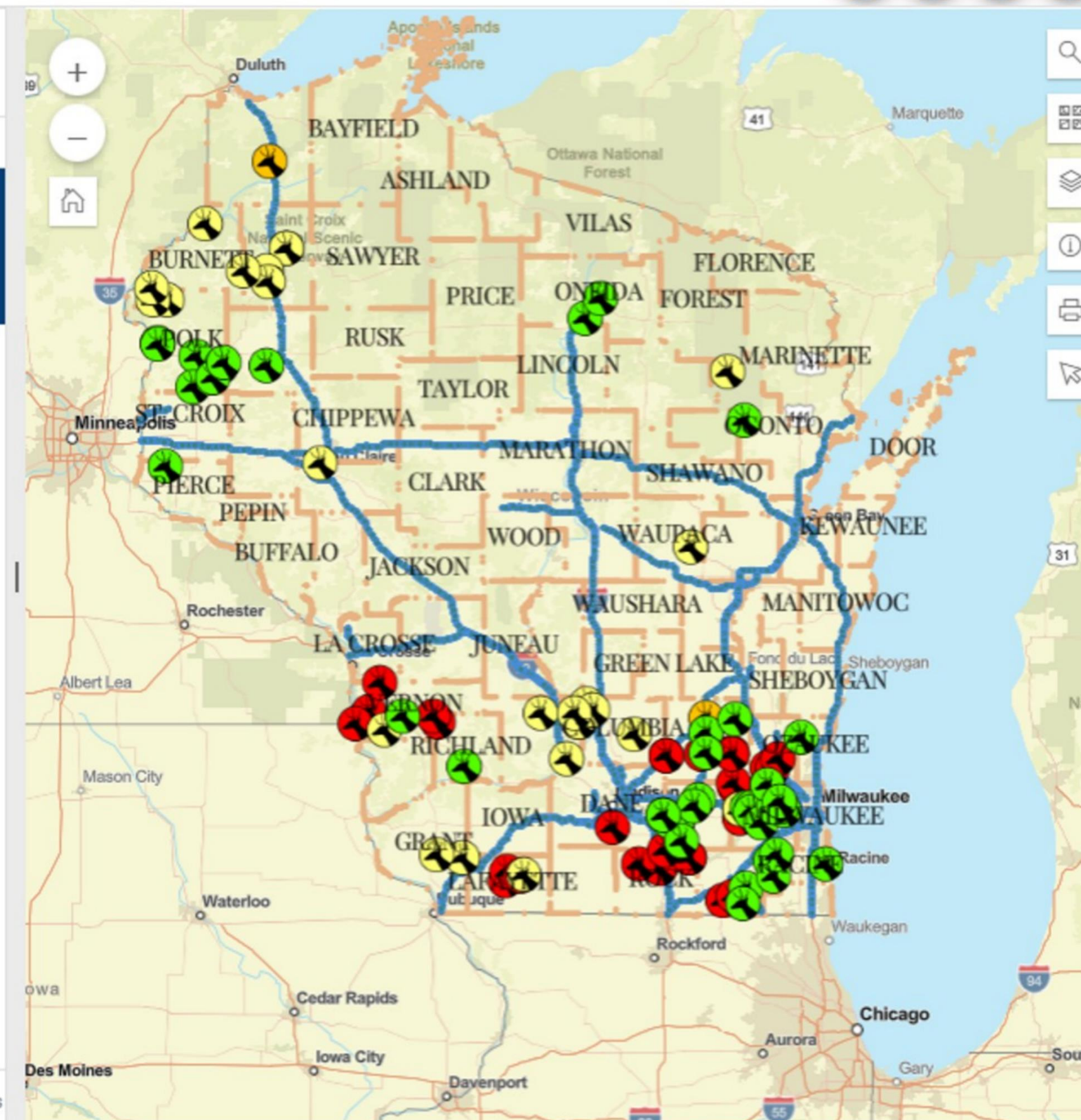
County Permitting Package

☐ Cleared/Closed/Cancelled ☒ All

Disposal Request#	County	Municipality
D48-2025-00009	POLK	St. Croix Falls
D48-2025-00008	POLK	St. Croix Falls
D42-2025-00004	OCONTO	Breed
D28-2025-00006	JEFFERSON	Cambridge
D28-2025-00005	JEFFERSON	Aztalan
D28-2025-00004	JEFFERSON	Farmington
D67-2025-00016	WAUKESHA	Brookfield
D51-2025-00005	RACINE	Waterford
D28-2025-00003	JEFFERSON	Koshkonong
D51-2025-00004	RACINE	Burlington
D51-2025-00003	RACINE	Waterford
D51-2025-00002	RACINE	Caledonia
D43-2025-00004	ONEIDA	Newbold
D48-2025-00007	POLK	Clayton
D43-2025-00003	ONEIDA	Woodboro
D48-2025-00006	POLK	Clear Lake
D14-2025-00012	DODGE	Theresa
D48-2025-00005	POLK	Clayton

◀ 1 2 ▶ ⏮ 100 ▼ items per page

1 - 100 of 114 items



■ ASSET MANAGEMENT

- The system is fully integrated with ESRI GIS maps and Google Maps.
- All your assets currently on spread sheets can be uploaded into the system.
- Electronic forms will be customized to each asset with the County.
- Assets can be viewed by type or section of roadway.
- Reports are exported to Excel or PDF and can be customized by the County.



REVJET

- **Airplane Hanger Management** - Rent, Leases, Insurance Electronic Field, Hanger and Part 139 inspections Work Orders.
- **Mobile Application** - Allows you to do Inspections, Work Orders and Asset Management in the field.
- **Asset Management** for the Field side and Hangers.
- Products are available individually or as a suite.



PRICING OPTIONS


- **Annual Subscription Includes:** Cloud hosting, Maintenance, Unlimited number of users license, Software and Customization.
- **Lump Sum cost for the product, then an annual cost to cover** Cloud hosting, Unlimited user License and Maintenance.
- **Per license and inspection form user fee** which covers: Cloud hosting, Maintenance, Unlimited number of users license, Software and Customization.



| ELECTRONIC PAYMENTS

If you have a vendor that takes Credit Cards or ACH payments:

- The vendor **should** open a portal and pass the person to the payment processor and hold **no financial** information.
- If the vendor holds the financial information for any **time period** (batching at the end of the day is cheaper than doing it live), then they **must be** PCI certified, licensed by the state and have extensive security certifications.
- If they don't and they have a security breach the people effected will be coming for the **group with the deepest pockets**.



WHAT IS AWS GOV CLOUD (US)?

- A specialized AWS cloud environment designed for government agencies and regulated industries.
- Purpose-built isolated regions for managing sensitive data.
- Over a decade of service supporting critical high-value assets and regulated workloads.



AWS GovCloud (US)

REGULATORY COMPLIANCE EXCELLENCE

- Designed specifically for sensitive and regulated workloads
- Comprehensive compliance certifications:
 - FedRAMP High
 - DoD SRG IL 2, 4, & 5
 - NIST standards (800.53 rev 5, 800.171)
 - ITAR/EAR
 - HIPAA, CJIS, IRS 1075
 - CMMC Levels 1-3



STRICT ITAR BOUNDARY PROTECTION

- Dedicated, isolated regions within ITAR boundaries.
- All personnel are U.S. citizens.
- Vetted access control for all applicants.



OPERATIONAL EXCELLENCE

- 14 years of proven experience in regulated environments
- Multiple availability zones on separate flood planes
- Built-in disaster recovery capabilities
- Comprehensive resilience tools:
 - AWS Resilience Hub
 - Fault Injection Service
 - Elastic Disaster Recovery
 - Application Recovery Controller



■ ENHANCED DATA PRIVACY & SECURITY

- Purpose-built infrastructure for sensitive data.
- Multiple geographical regions for redundancy.
- Advanced fault isolation between availability zones.
- Redundant power and cooling systems.
- Self-healing network infrastructure.



WHY WE CHOOSE AWS GOV CLOUD (US)?

- **Secure & Compliant**
 - Built for sensitive workloads
 - U.S. citizen-operated
 - Comprehensive regulatory certifications such as Fedramp.
- **Proven & Reliable**
 - 14+ years of experience
 - 150+ services
 - 3-6 months additional testing on tools then those on the commercial cloud
- **Mission Ready**
 - Accelerated time to production
 - Built-in security controls
 - Advanced resilience capabilities

